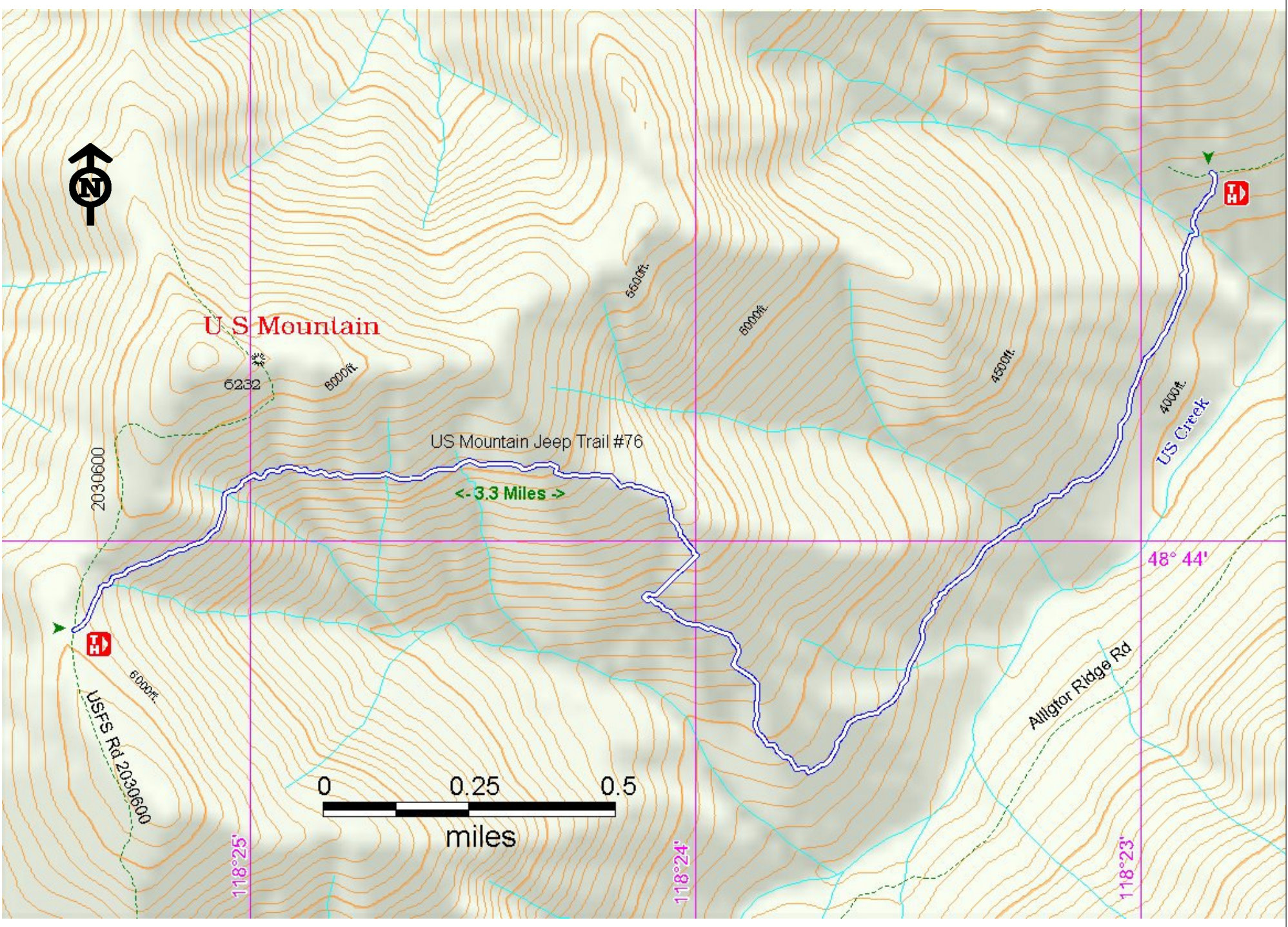


US Mountain Jeep Trail #76 - 3.3 Miles



Access:


From the junction of Hwy 20 and Hwy 25 travel west 21.6 miles staying to left when US Hwy 395 turns right. Turn right on Albion Hill Road. Travel 7.7 miles. Turn right on USFS Rd 2030 600. Travel 1.8 miles to US Mt Trailhead to your right. (It looks at first like a small meadow.) You can return to Albion Hill Rd using US Mine Rd #6114.



Points of Interest



Trail takes off steeply



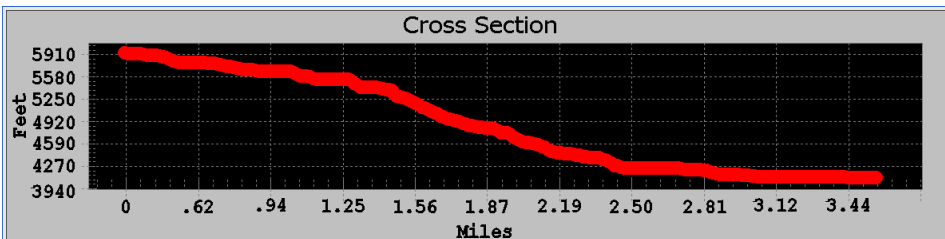
US Mt Cattle

History:

The names for US Mountain, US Creek and US Mine came from old time packer Ed Smith who dubbed the creek Uncle Sam Creek. Although the exit road from this jeep trail is named US Mine Rd. The nearest mine, Midnight Mt Mine is not on that road.

Cautions:

No potable water is available along the trail. Be prepared for changes in weather conditions.

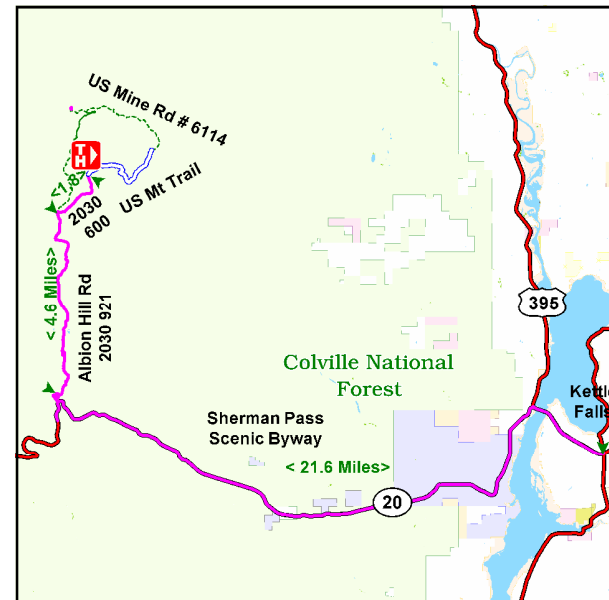


US Mt. Trail

Characteristics	Thomas Mt Trail
Elevation at Trailhead	3950 ft
Highest Point	5905 ft
Elevation Change	1955 ft
Length	3.3 Miles
Difficulty	Difficult
Season	Marc 1st to November 30th

Description:

This is a steep and rocky trail with the brush close into the trail. There are wet areas along the trail. Be prepared to clear downed trees and rocks from the roadway. Easiest access is from the top off Albion Hill Road. Look carefully for the stake for the 600 road. Some disbursed camping is available near the trailhead. A horseshoe marks one tree in the camp.



Emergency phone number: 911

For more information:

Three Rivers
Ranger District
(509) 738-7700