

Starvation Flat Rd

Little Pend Oreille River

Parking

Restrooms

Wheelchair Access

← .57 Miles →

Refuge Only Access Rd

Boardwalk

McDowell Marsh

Observation Point

Rookery Road

2,350 ft

← .41 Miles →

2,400 ft








2,450 ft

2,500 ft

2,300 ft

McDowell Lake



	ADA Accessible
	Trail
	Public Access Rd
	Refuge Access Road
	Observation Point
	Restrooms
	Mileage Tic