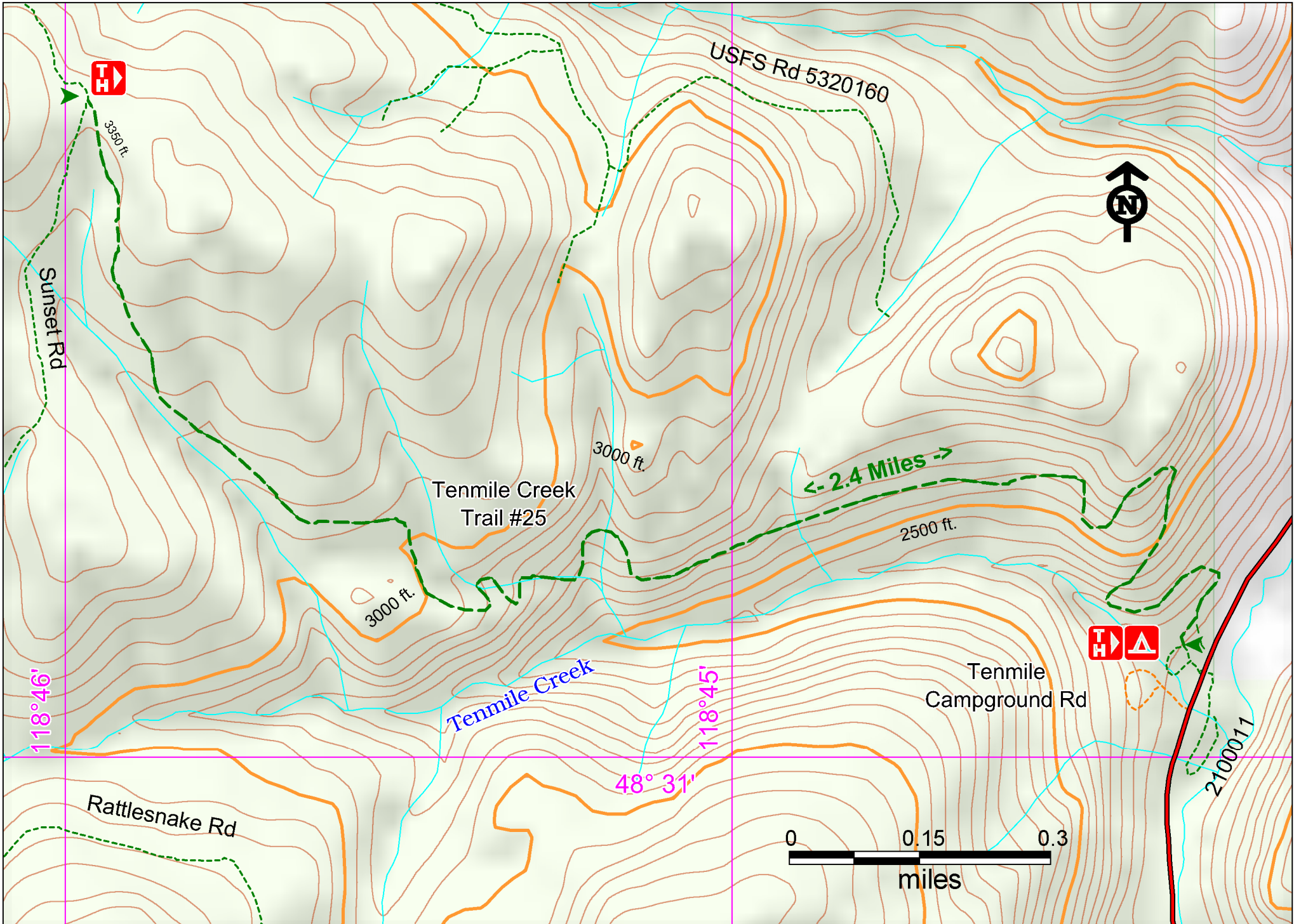


# Tenmile Trail #25 - 2.4 Miles



## Access:

From the junction of Hwy 20 and Hwy 21 in Republic drive south 8.8 miles. Tenmile campground is on both sides of the highway. The west side is closed but there is parking for the trailhead. To reach the top end from Republic, take highway 21 south 7 miles to forest road 53 (Scatter Creek). Turn right on to forest road 53, and follow it for 5 miles. Turn left on to forest road 5320 (Rattlesnake Road) for 1.5 miles. Turn left on to forest road 5320-100 for 1 mile. Trailhead is on the right side and marked by a trail sign.



## Points of Interest



Entrance to Tenmile Campground



Trailhead

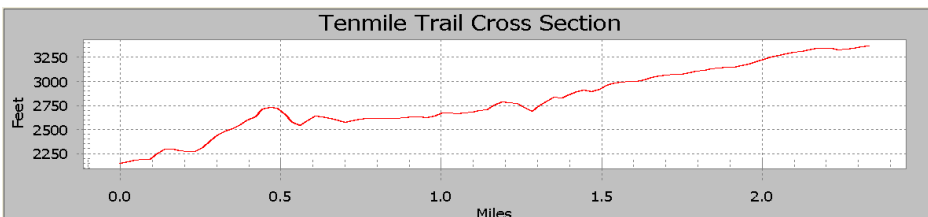
## History:

Tenmile trail is 10 miles down the San Poil River from the town of Republic. The term Sanpoil is from the Okanagan Tribe (term [snp<sup>s</sup>wɪlx], meaning "people of the gray country").

The San Poil River originates above the city of Republic, in the Okanagan Highlands, and flows south through the Colville National Forest, Okanogan National Forest, and the Colville Indian Reservation. The river enters Franklin D. Roosevelt Lake. This part of the lake is called the Sanpoil Arm.

## Cautions:

No potable water is available along the trail. Wear hiking shoes with good traction to navigate the talus slopes.

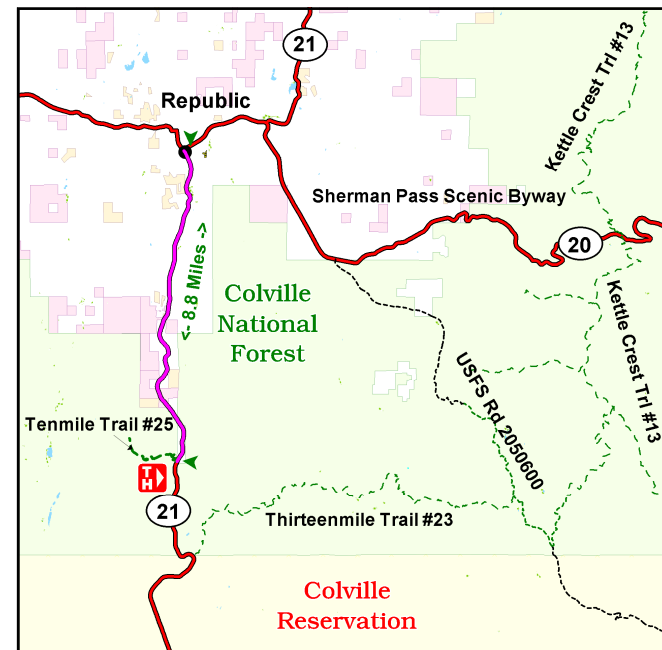


## Tenmile Trail

Characteristics	Tenmile Trail
Elevation at Trailhead	2250 ft
Highest Point	3250 ft
Elevation Change	1000 ft
Length	2.1 Miles
Difficulty	Easy
Season	Spring, Summer, Fall

## Description:

This sometimes steep trail traverses loose talus slopes, crosses small drainages, and travels through open pine forest. One of the first trails in the spring to become snow free on the district. It is a link on the Pacific Northwest Trail. The campground across the Highway has no water and a vault toilet. The fee is \$6 for a single car, \$2 for an additional car.



Emergency phone number: 911

For more information:

**Republic Ranger District**  
(509) 775-7400