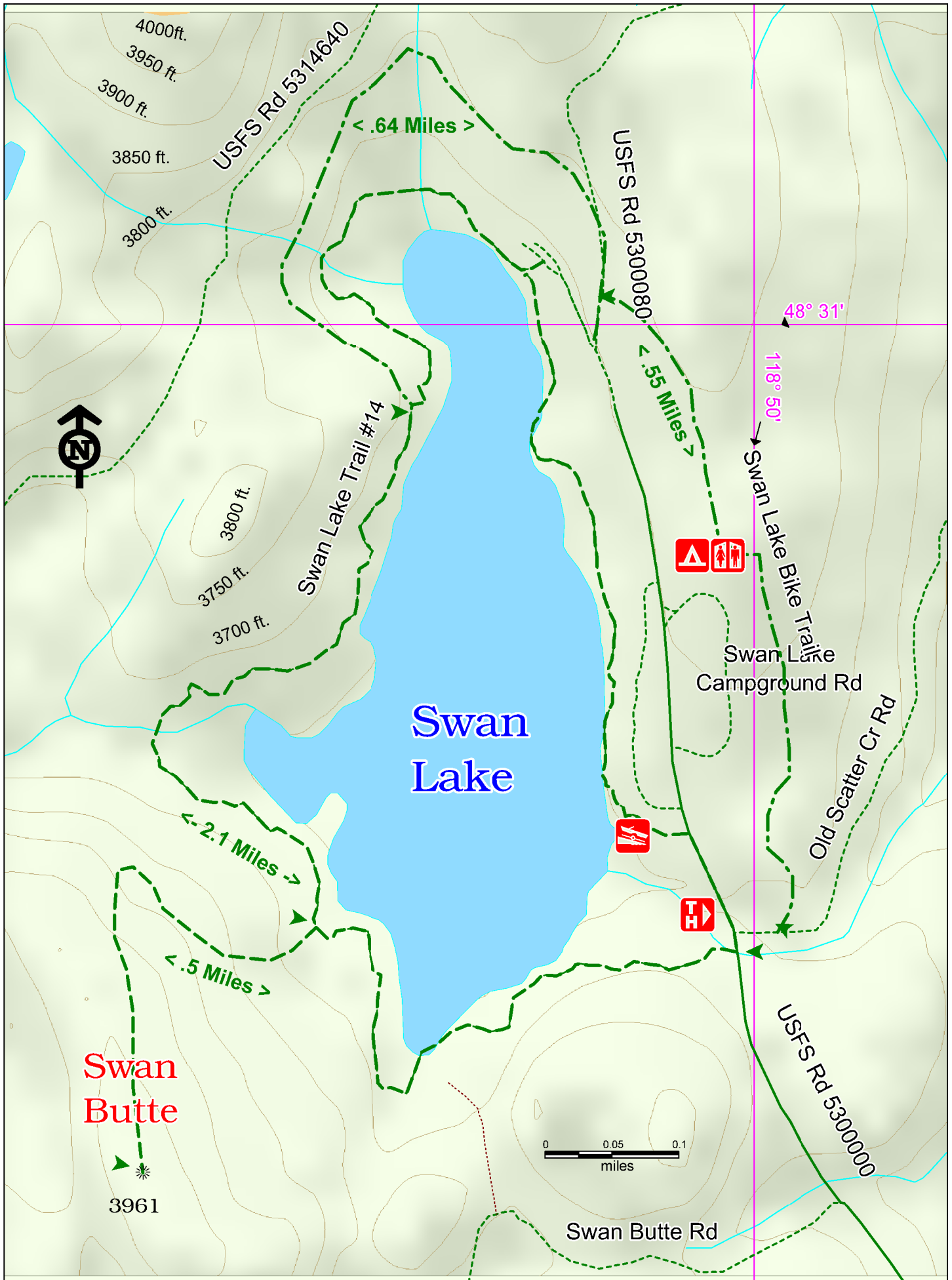


Swan Lake Trail #14 - 2.1 Miles



Access:


From the junction of Hwy 20 and Hwy 21 in Republic drive south 6.5 miles. Turn right on Scatter Creek Road 53. Drive 7.7 miles to the entrance to Swan Lake Campground. The walking trail starts at near the sign at the entrance to the parking area. The Bike Trail starts a short way up Rd 500 to the right of the entrance. The Swan Lake Butte Trail is a side-trip from the main walking trail.



Points of Interest



View of Swan Lake



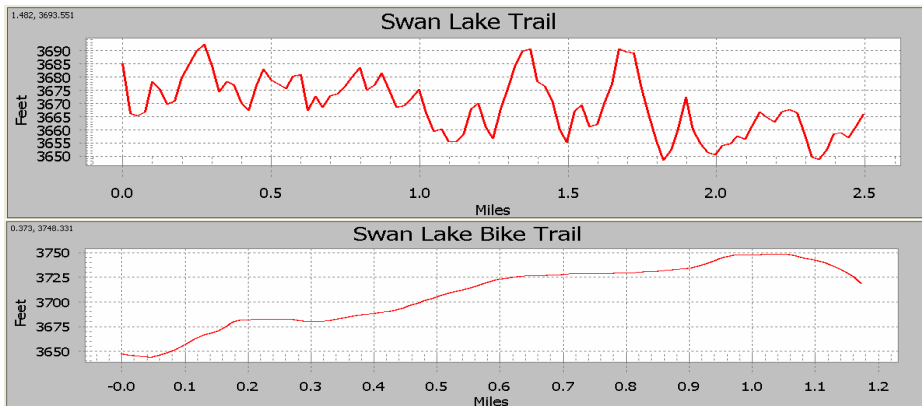
Bridge along the trail

History:

Originally constructed in 1936 by the Civilian Conservation Corps, and historically preserved in 2009 and 2010, the open air kitchen on Swan Lake has retained its historical character well. The site is located at the north end of the Swan Lake Campground, on the shore of Swan Lake.

Cautions:

No potable water is available along the trail. The campground however does have a kitchen.

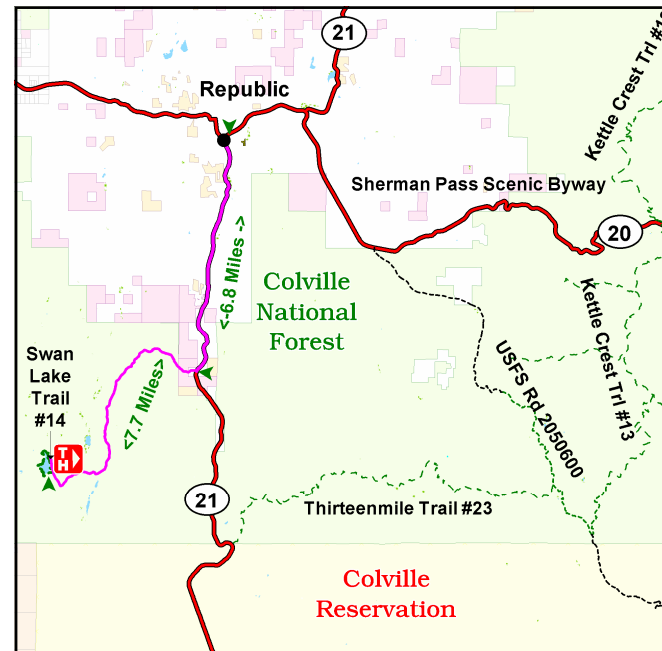


Swan Lake Trail

Characteristics	Swan Lake Trail
Elevation at Trailhead	3650 ft
Highest Point	3700 ft
Elevation Change	40 ft
Length	2.1 Miles
Difficulty	Easy
Season	Spring, Summer, Fall

Description:

The walking trail is an easy loop trail around Swan Lake. The biking trail is more difficult. Both take advantage of the many facilities at this popular campground. The lake is also popular with wildlife, wildflowers and berries in season. One of the most popular events is the sound of Loons calling in the evening dusk and the morning.



Emergency phone number: 911

For more information:

**Three Rivers
Ranger District
(509) 738-7700**