

## Access:

From Kettle Falls follow U.S. Highway 395 West to State route 20. Turn left toward Sherman Pass.. Continue on State route 20 for 22 miles. Turn north on Albion Hill Road 2030 and travel 22.1 miles to road #2030-910. Turn right into the trailhead parking area. There are facilities in the parking area.



## Points of Interest



View #1: From the Crest



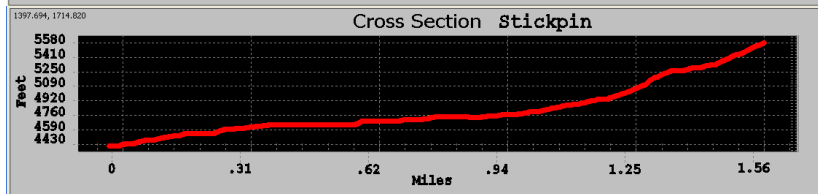
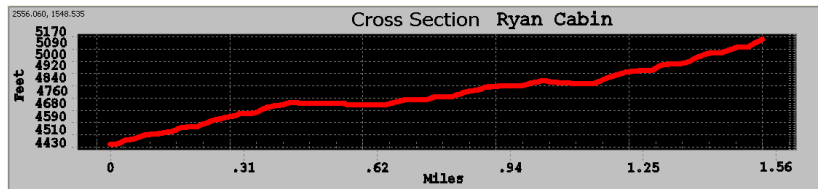
View #2: Ryan's Cabin

## History:

We don't know much about Ryan except that he was a trapper whose cabin can still be seen along the Ryan Cabin trail. A stickpin is a decorative pin for a tie. One may have been found along the trail as it was being built.

## Cautions:

Treat surface water before drinking. Prepare for all weather. Watch out for large animals. No facilities

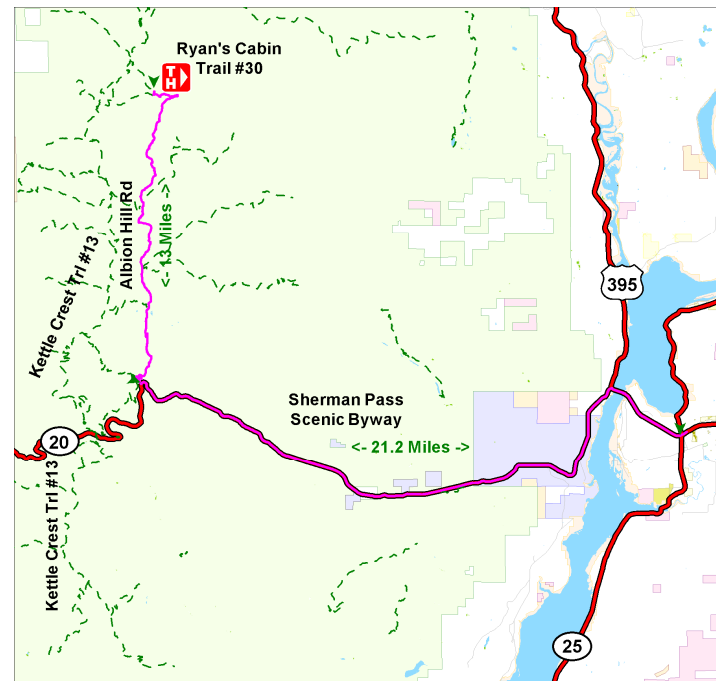


# Stickpin/Ryan Cabin #71 & # 30

Characteristics	Ryan Cabin	Stickpin
Elevation at Trailhead	4450 ft	4450 ft
Highest Point	5650 ft	5600 ft
Elevation Change	1200 ft	1150 ft
Length	1.6 Miles	1.6 Miles
Difficulty	Easiest	Easiest
Season	Spring, Summer, Fall, Winter	

## Description:

This area was logged 30 years ago for Mountain Pine Beetle control. There are reports of washouts on the Stickpin Trail. Water is accessible along the Stickpin Trail and in places along the Ryan Trail. Watch for wet spots. There are great views at the top of the trails. The Stickpin trail rises more gently at first with a fairly steep climb near the Crest. These two trails make a nice day hike loop to the Crest and back.



Emergency phone number: 911

For more information:

**Three Rivers District**  
(509) 738-6111

# Ryan Cabin #30 - Stickpin Trail #71 Loop

