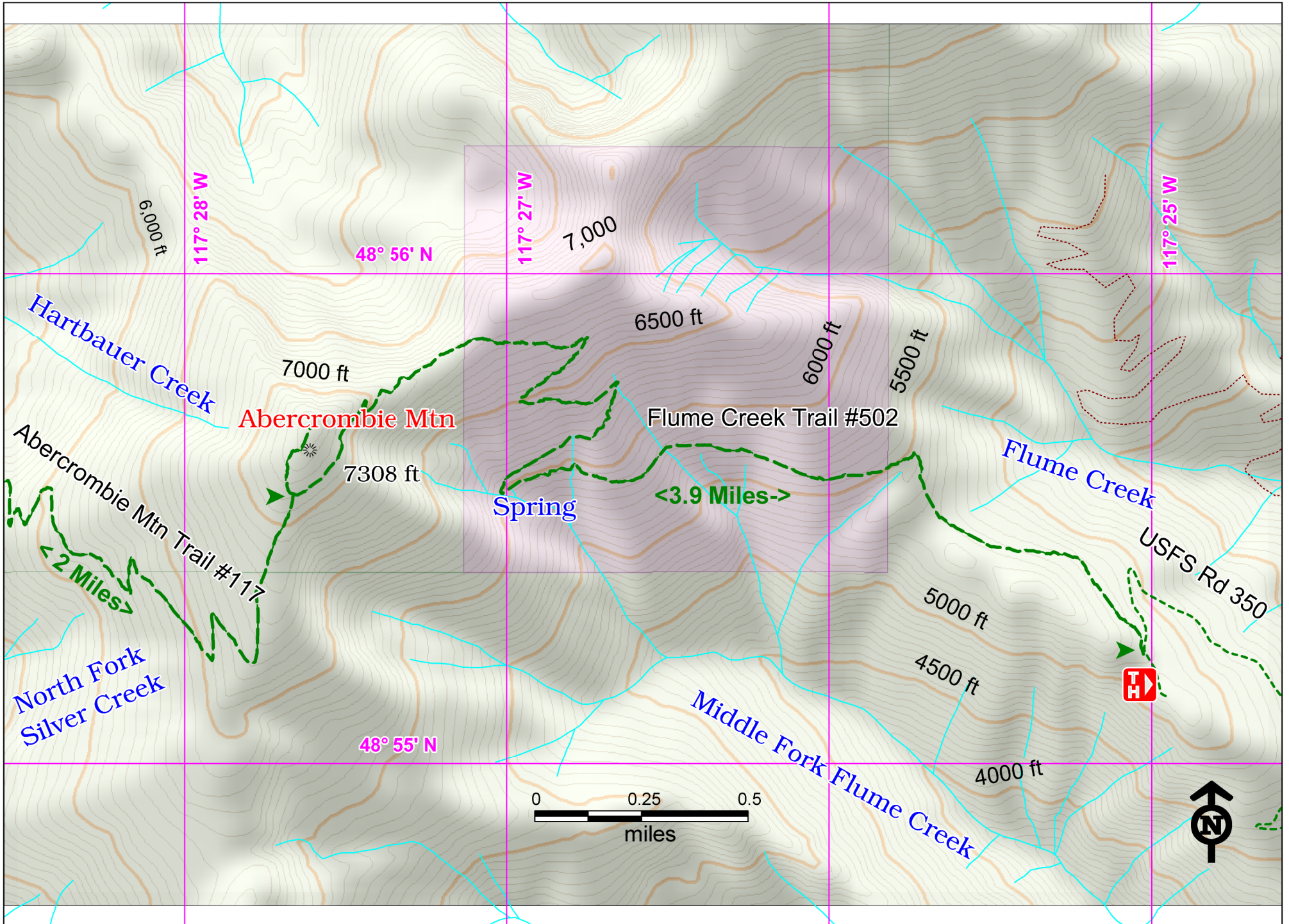


Flume Creek Trail #502



Access:

From Hwy 31 just north of Metaline turn left on Boundary Rd. Turn left on Flume Creek Rd #350. Drive 7.2 miles to the trailhead. Road 350 is very rocky and not recommended for passenger cars.



Points of Interest



Remains of a Fire Lookout



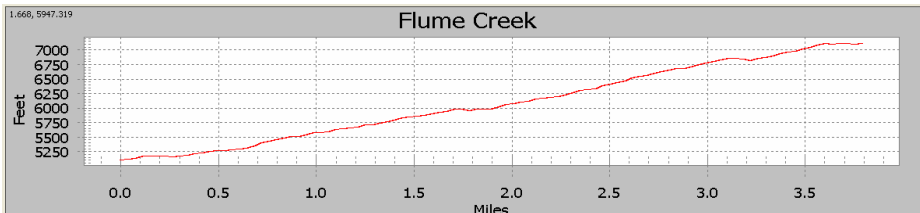
View from Abercrombie

History:

This peak was named after Colonel William Abercrombie after his death in 1943. He served at Military Fort Colville from 1877-1879 and led William Tecumseh Sherman's party to boundary negotiations in 1883. He pursued Chief Joseph of the Nez Perce in 1877 and explored Alaska.

Cautions:

Be prepared for changes in weather. Large animals may be encountered on this trail. Most will be easily frightened by noise. Wear sturdy boots. There is no potable water along the trail.

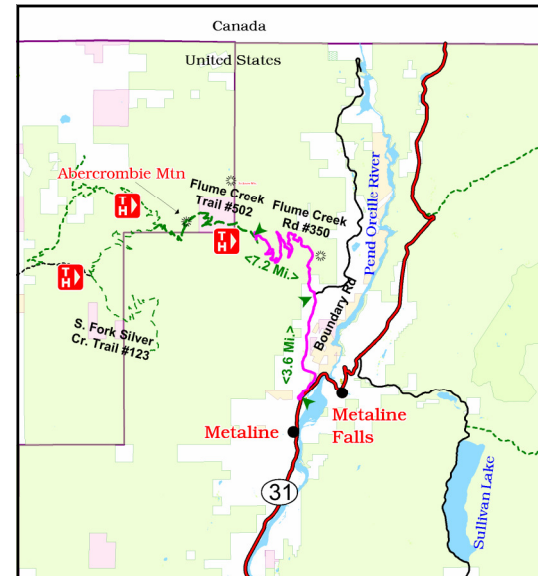


Flume Creek Trail #502

Characteristics	Flume Creek
Elevation at Trailhead	5225 ft
Highest Point	7025 ft
Elevation Change	1800 ft
Length	3.9 Miles
Difficulty	moderate climb to top
Season	Spring, Summer, Fall

Description:

This is a popular and scenic hike. Abercrombie Mt is accessible from two other trails, Abercrombie #117 and Silver Creek #119. Flume Creek is the closest to pavement. The actual peak is another 200 feet higher at 7308 ft. making it the second highest in Eastern Washington and only 6 ft below Gypsy Peak to the north.



Emergency phone number: 911

For more information:

**Sullivan Lake
Ranger District
(509) 446-7500**